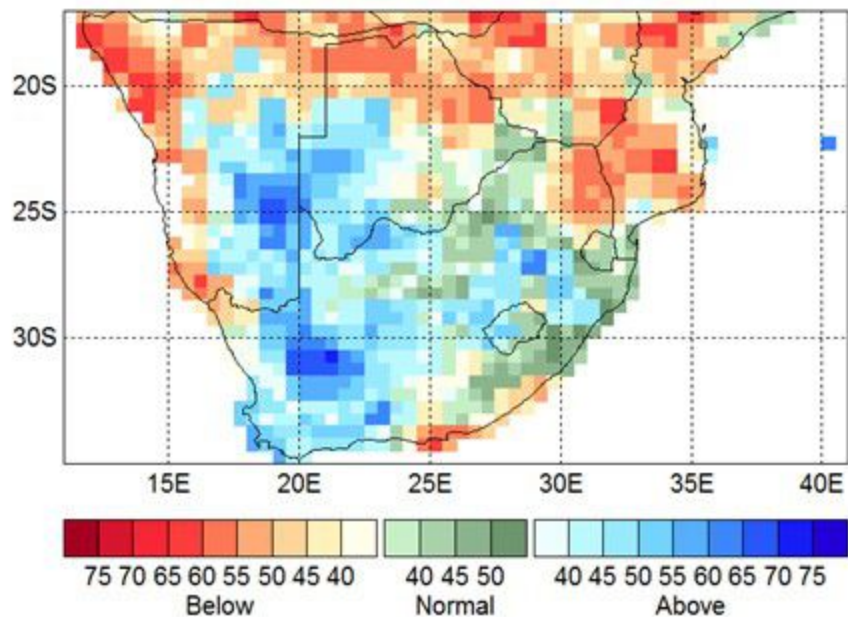
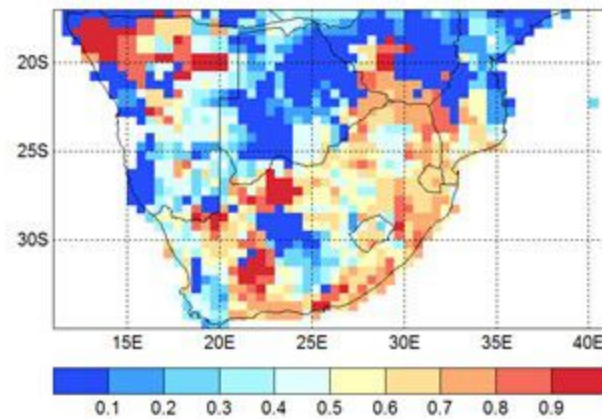


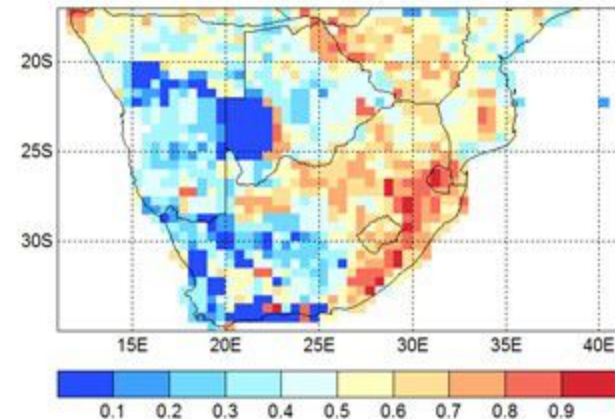
**OND 2017 Rainfall; ICs: Oct**



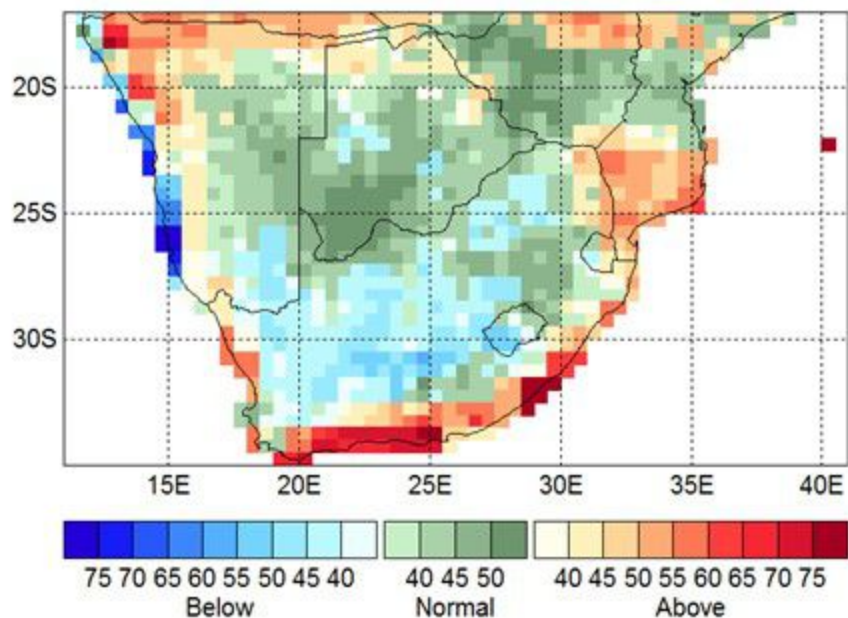
**ROC Area (Below-Normal)**



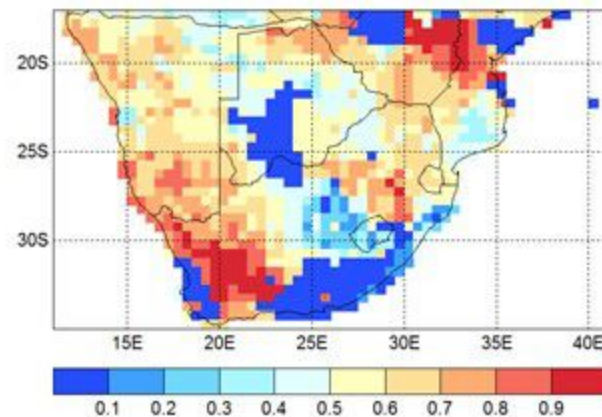
**ROC Area (Above-Normal)**



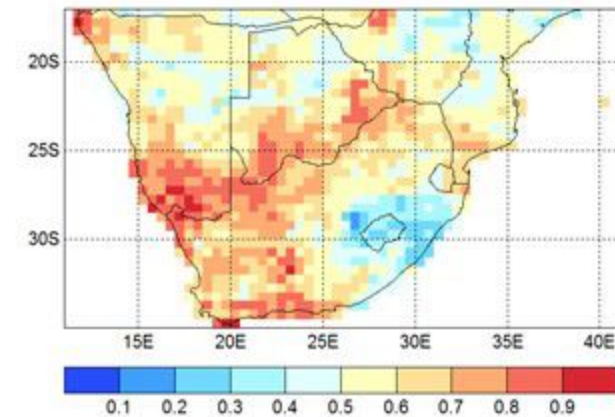
**OND 2017 Max Temp; ICs: Oct**



**ROC Area (Below-Normal)**

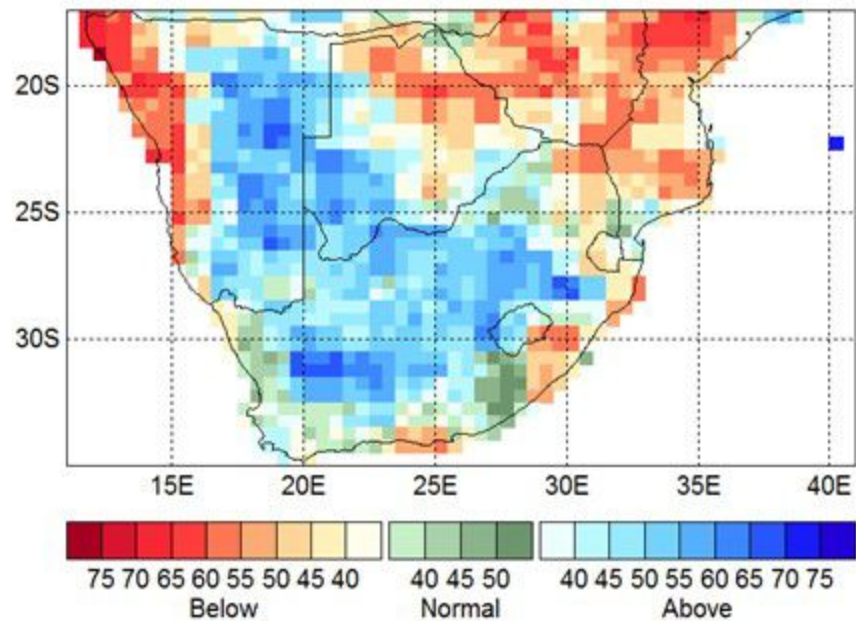


**ROC Area (Above-Normal)**

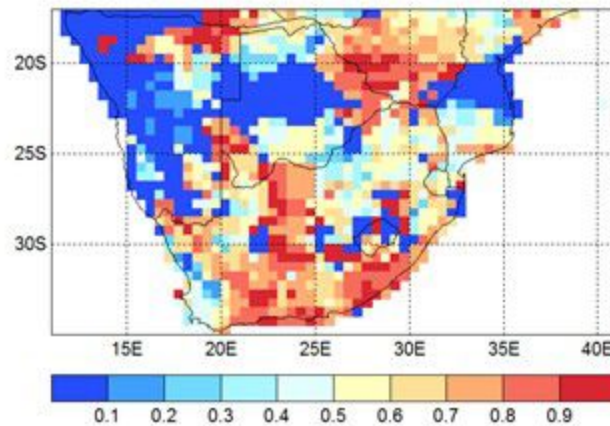




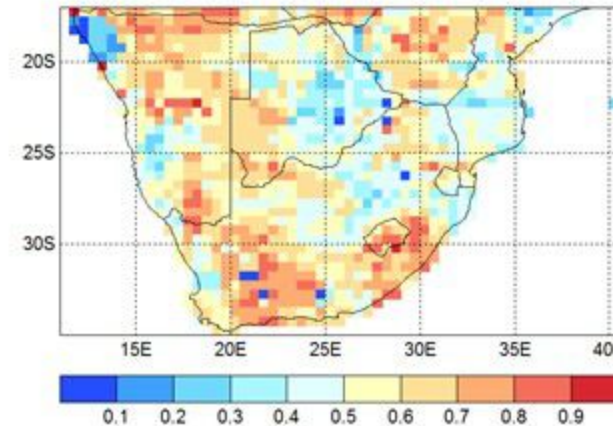
**NDJ 2017/18 Rainfall; ICs: Oct**



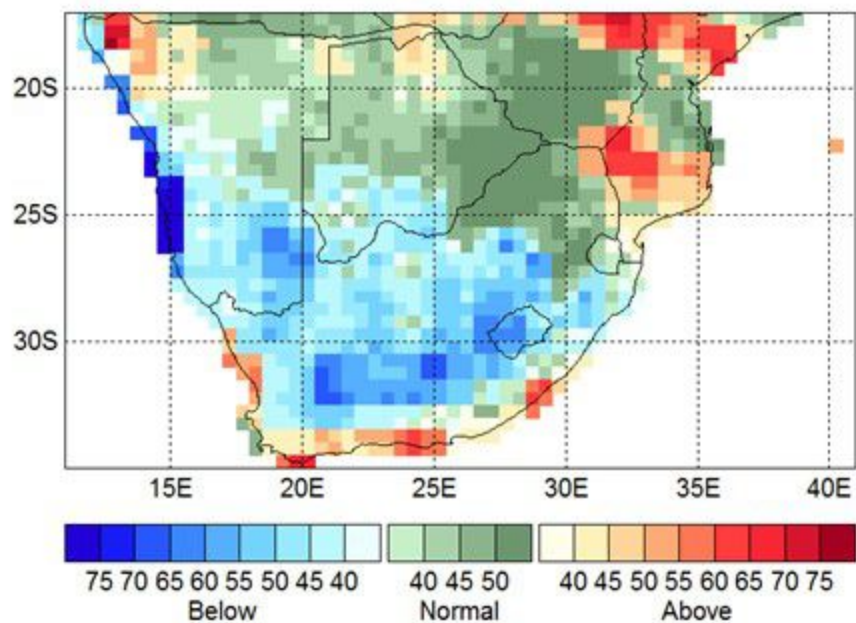
**ROC Area (Below-Normal)**



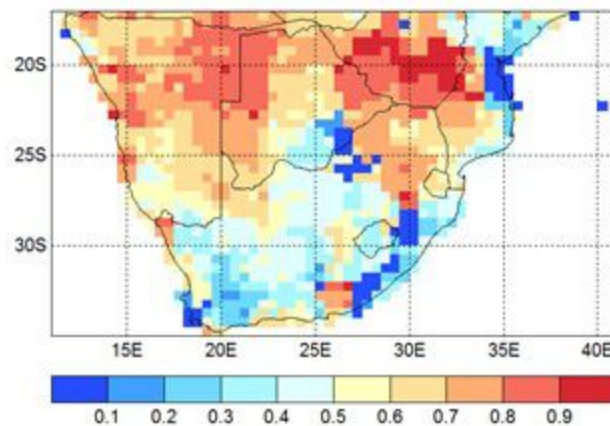
**ROC Area (Above-Normal)**



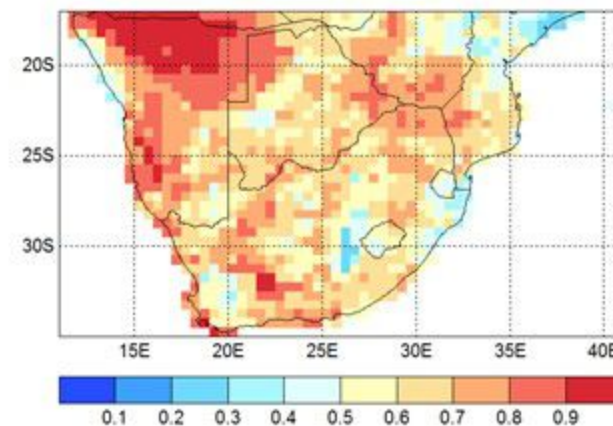
**NDJ 2017/18 Max Temp; ICs: Oct**



**ROC Area (Below-Normal)**

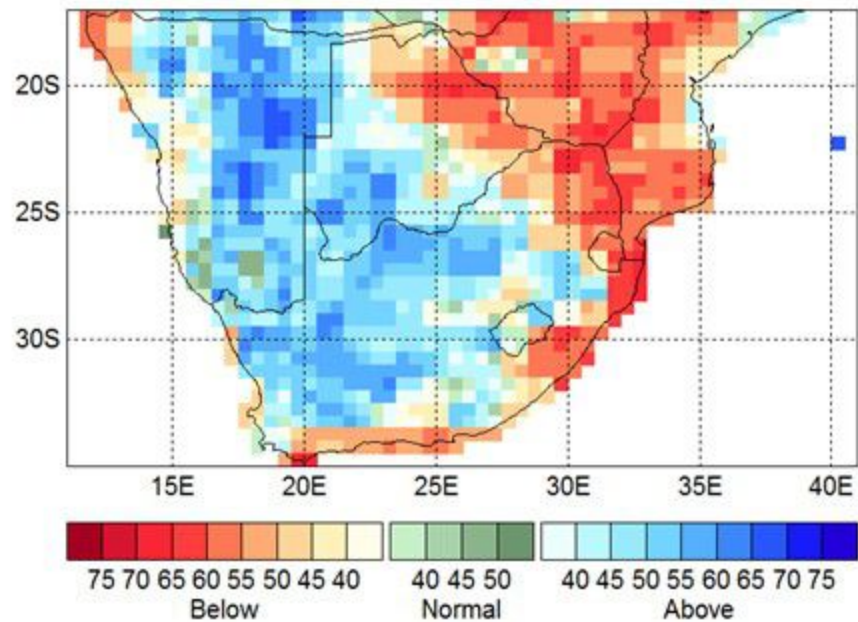


**ROC Area (Above-Normal)**

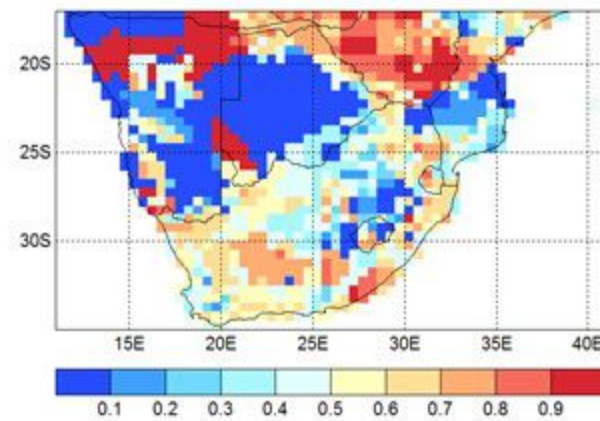




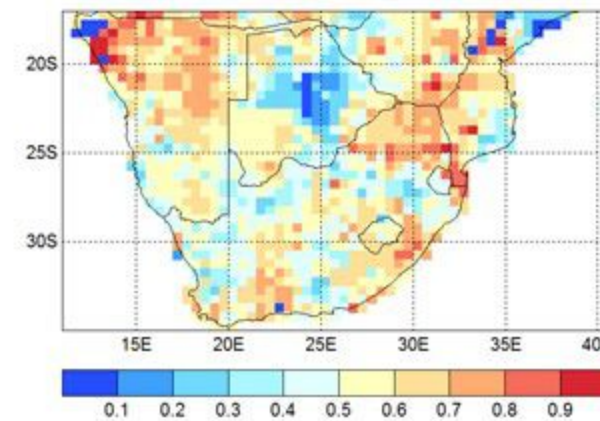
DJF 2017/18 Rainfall; ICs: Oct



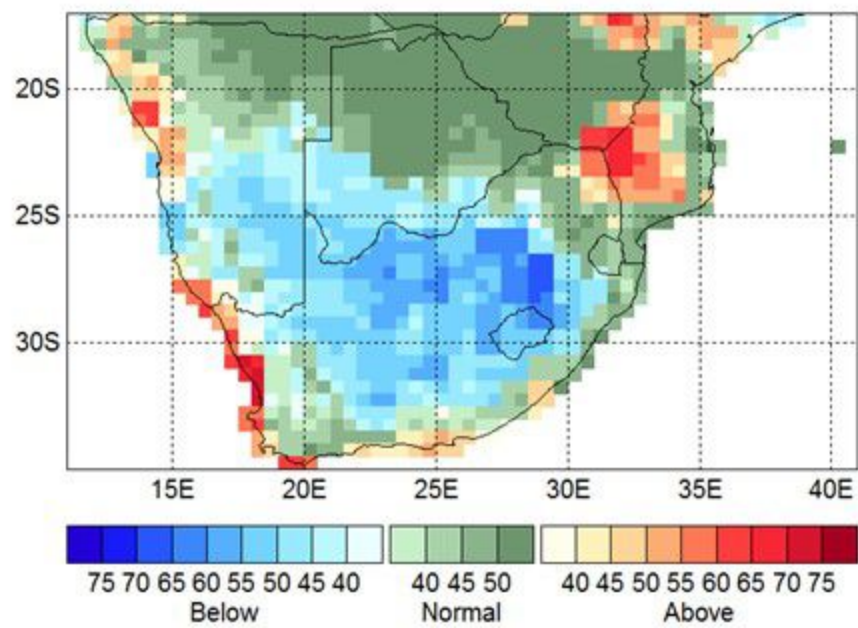
ROC Area (Below-Normal)



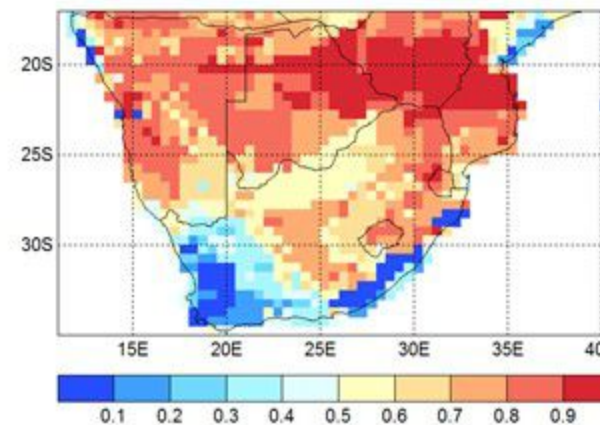
ROC Area (Above-Normal)



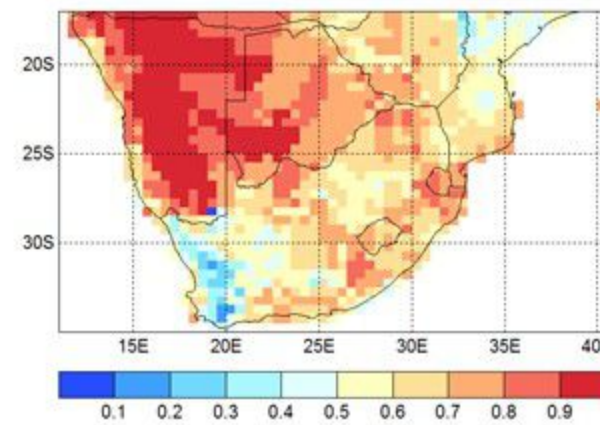
DJF 2017/18 Max Temp; ICs: Oct



ROC Area (Below-Normal)

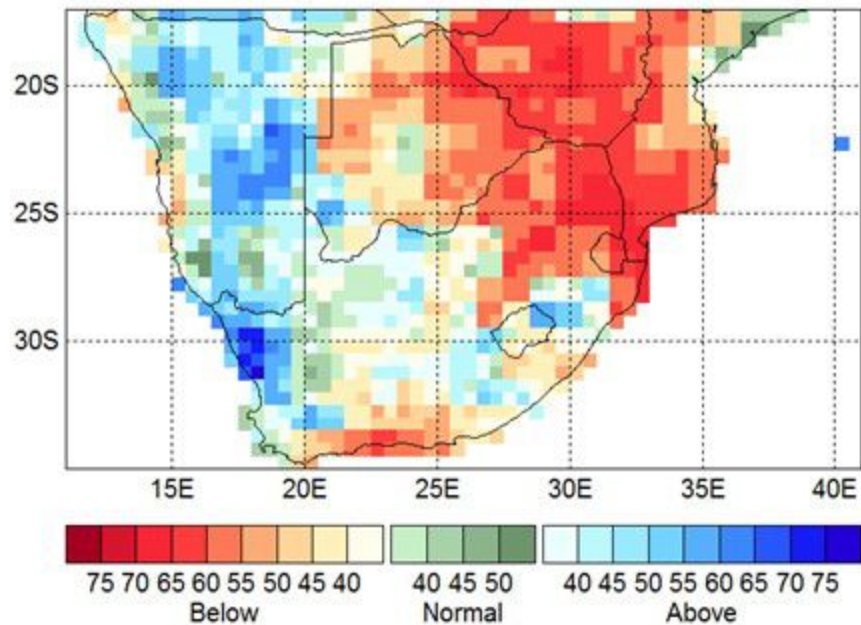


ROC Area (Above-Normal)

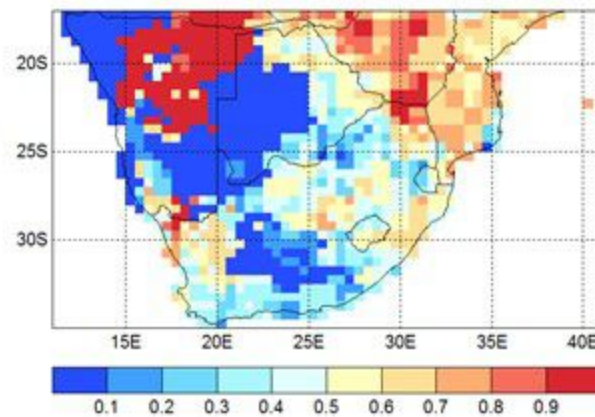




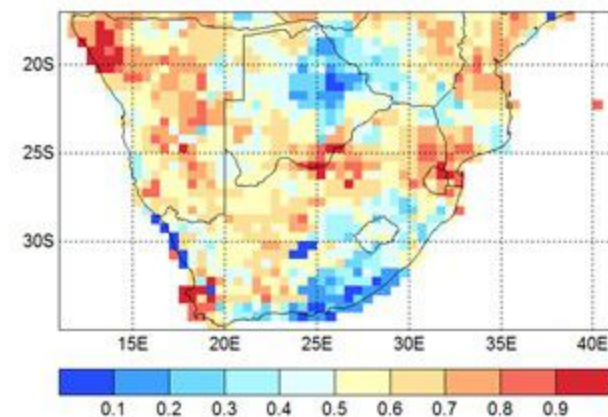
**JFM 2018 Rainfall; ICs: Oct**



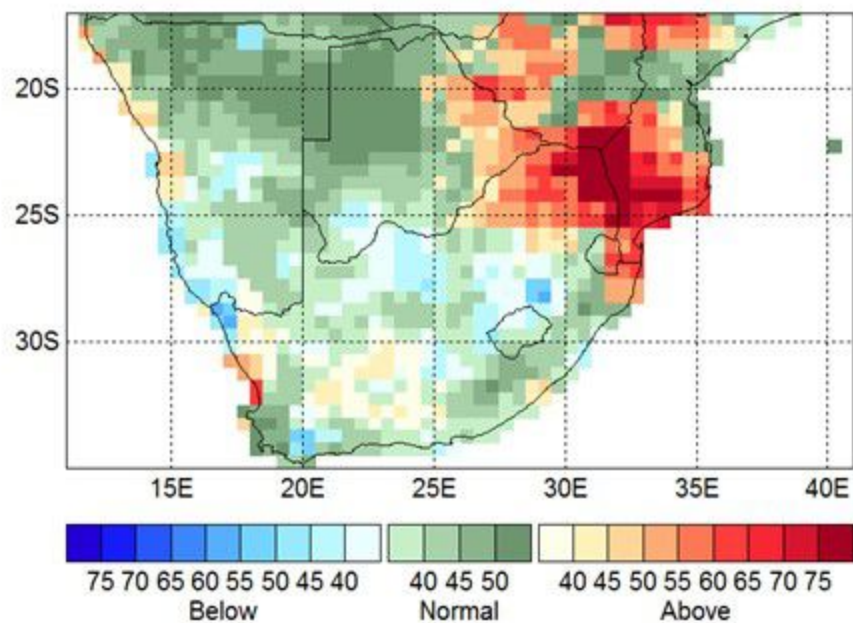
**ROC Area (Below-Normal)**



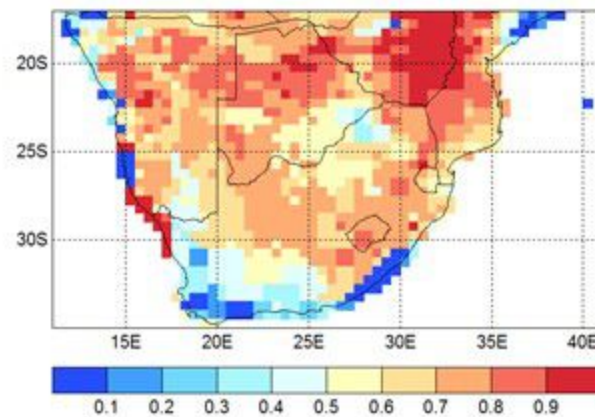
**ROC Area (Above-Normal)**



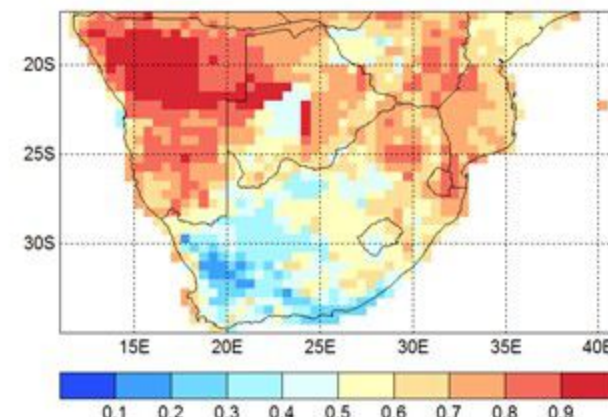
**JFM 2018 Max Temp; ICs: Oct**



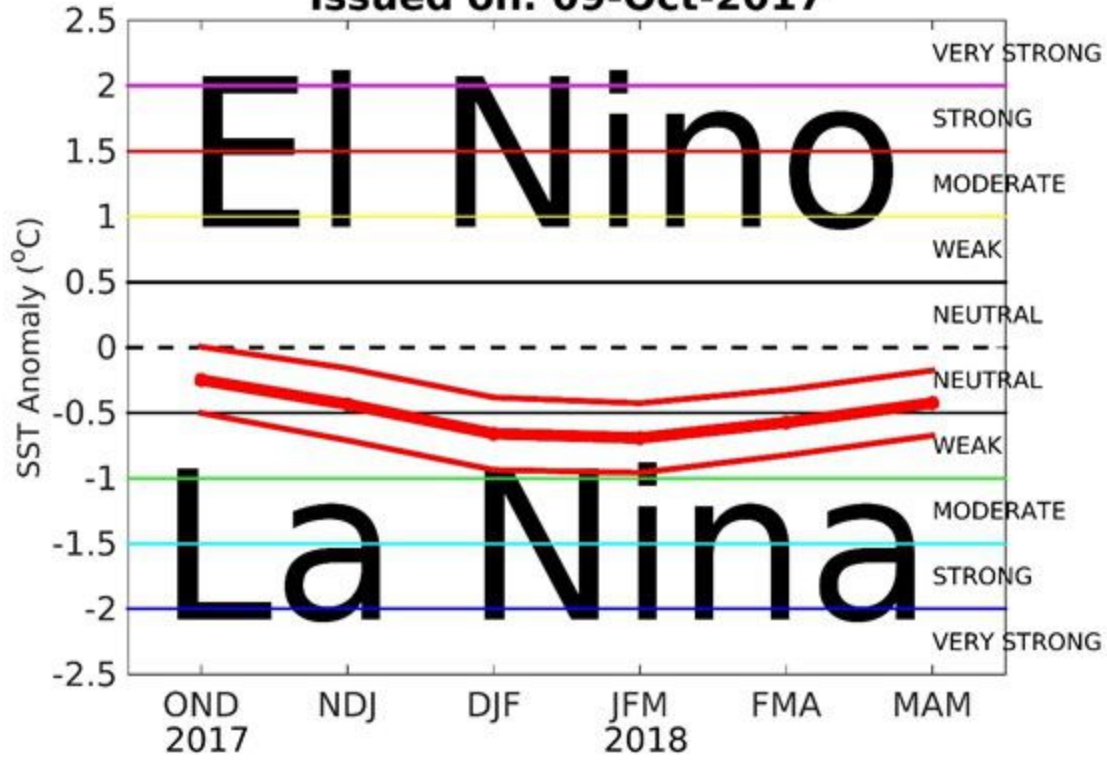
**ROC Area (Below-Normal)**



**ROC Area (Above-Normal)**



**CSiriMM Nino3.4 SST Forecast**  
**Issued on: 09-Oct-2017**



**ENSO FORECASTS (NINO3.4 SST)**  
**ISSUED ON: 09-Oct-2017**

